

# KIKONDA FOREST RESERVE

## GS ID

2990

## REGION

Uganda



## PRODUCT



VER

500935

ISSUED

452328

RETIRED



PER

853185

ISSUED

213905

ASSIGNED

## CERTIFIED SDG IMPACTS

## PROJECT TYPE

## STATUS



[IMPACT REGISTRY](#)

[CREDITS](#)

[PROJECTS](#)

[LOGIN](#)









Project

<b>METHODOLOGY</b>	Afforestation/Reforestation GHG Emissions Reduction & Sequestration Methodology	<b>CREDITING PERI...</b>	Oct 01, 2002 — Oct 01, 2050
<b>STANDARDS VE...</b>	Gold Standard for the Global Goals	<b>ANNUAL ESTIM...</b>	18,058
<b>PROJECT SCALE</b>	Micro scale	<b>PROJECT TYPE</b>	A/R

## DESCRIPTION

The project is located 30km south east of the City of Hoima in the catchment of the Kafu River in central Uganda. The project activity includes an eligible planting area of 7,321 ha complemented by non eligible land and conservation areas of 4861 ha, adding up to a total of 12,182 ha.)

## ISSUANCE LIST

VINTAGE 	QUANTITY 	PRODUCT	ISSUANCE	ACTIONS
2021	32935	 PER	Apr 01, 2021	<a href="#">VIEW</a>
2019	42492	 PER	Apr 01, 2019	<a href="#">VIEW</a>
2020	33571	 PER	Apr 01, 2020	<a href="#">VIEW</a>
2018	43303	 PER	Apr 01, 2018	<a href="#">VIEW</a>
2017	20502	 VER	Apr 01, 2017	<a href="#">VIEW</a>
2017	7278	 PER	Feb 06, 2017	<a href="#">VIEW</a>